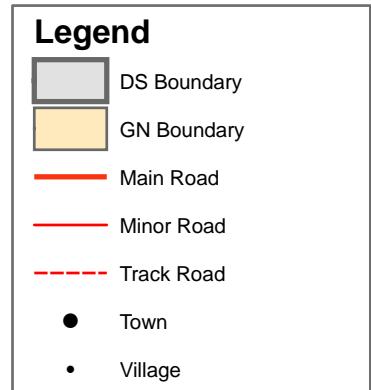
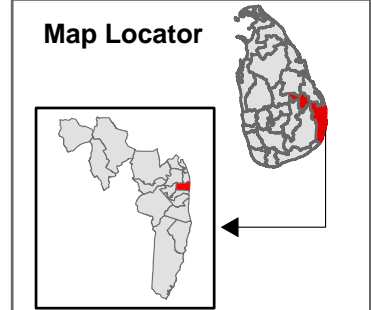
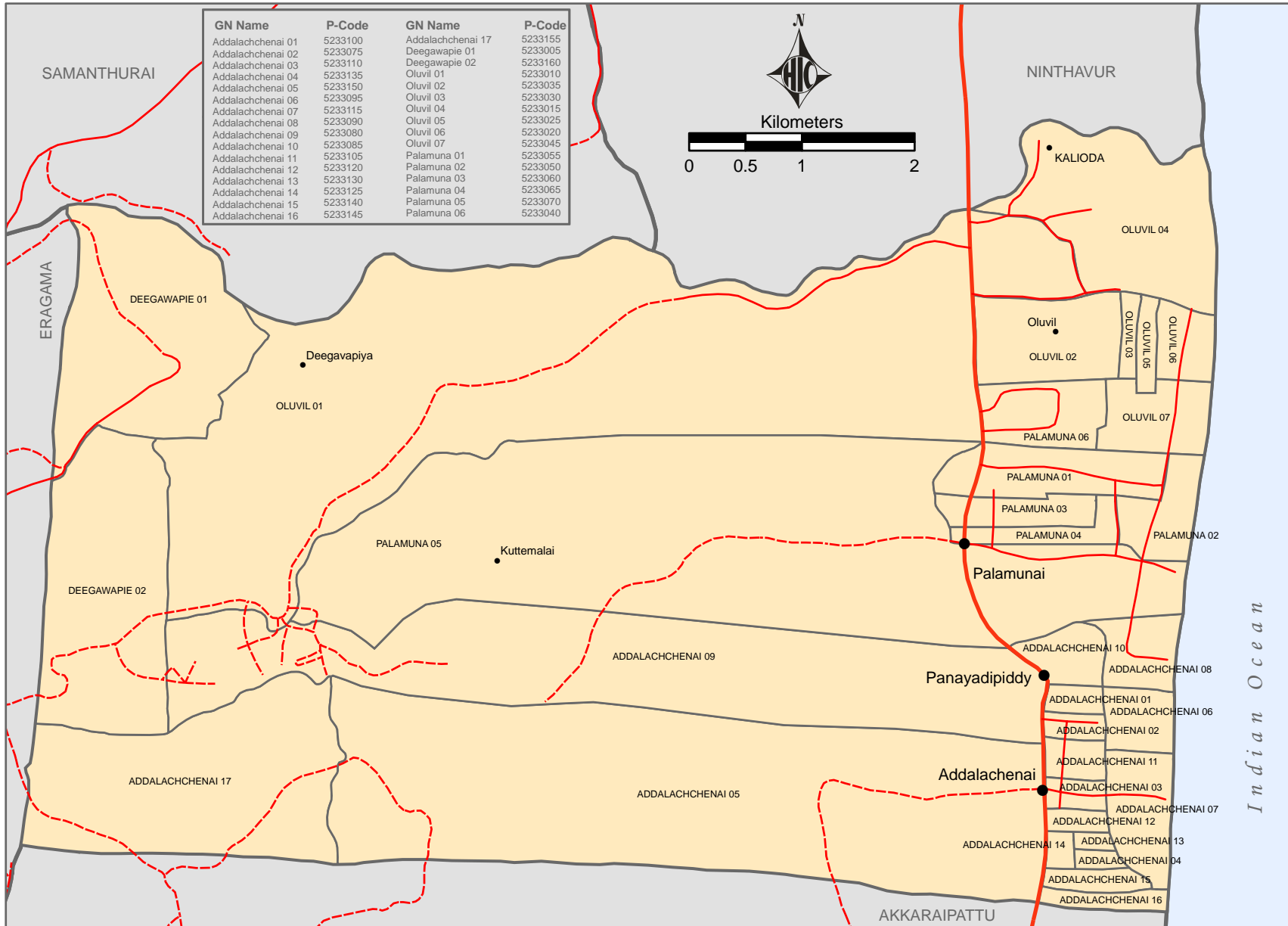


District : Ampara

DS Division : Addalachchenai

Administrative map



Data Source:
 Survey Department,
 Government of Sri Lanka

Production Date: 31 August, 2005

Produced By :
 Humanitarian Information Center
 Sri Lanka

Version: 01

GLIDE no: TS 2004-0001470LKA

The boundaries and names and the designations used on this map do not imply official endorsement or acceptance by the United Nations.

© 2005 UN
 Humanitarian Information Center



Produced By:
 Humanitarian Information Center, Sri Lanka

202-204, Bauddhaloka Mawatha, Colombo 7, Tel: +94 (11) 2504433 - 5, Fax: +94 (11) 4528690, Email: hicsrilanka@gmail.com- Online: [Http://www.humanitarianinfo.org/srilanka](http://www.humanitarianinfo.org/srilanka)



Produced through the generous support of: